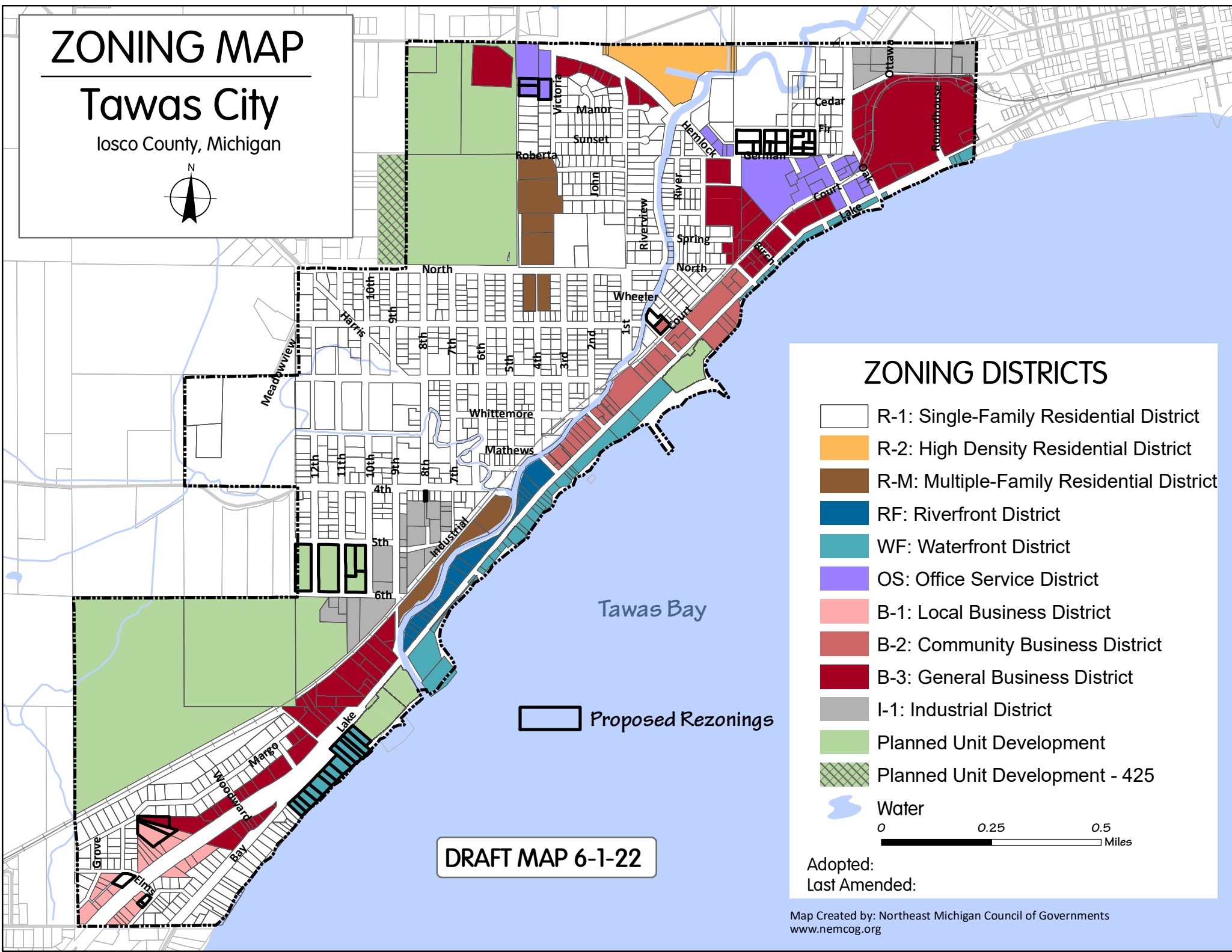















ZONING MAP

Tawas City

Iosco County, Michigan



ZONING DISTRICTS

-  R-1: Single-Family Residential District
-  R-2: High Density Residential District
-  R-M: Multiple-Family Residential District
-  RF: Riverfront District
-  WF: Waterfront District
-  OS: Office Service District
-  B-1: Local Business District
-  B-2: Community Business District
-  B-3: General Business District
-  I-1: Industrial District
-  Planned Unit Development
-  Planned Unit Development - 425
-  Water

 Proposed Rezoning

DRAFT MAP 6-1-22

Adopted:
Last Amended: